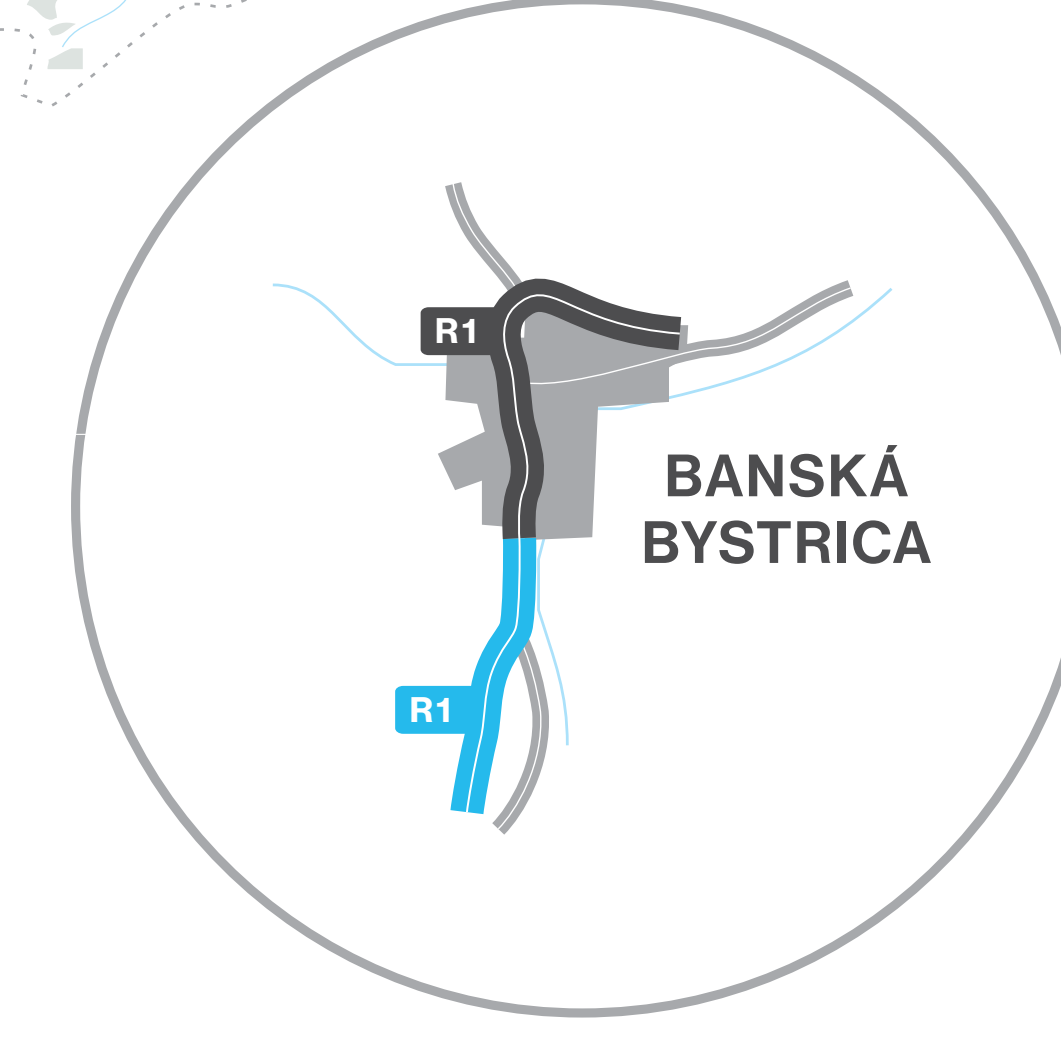
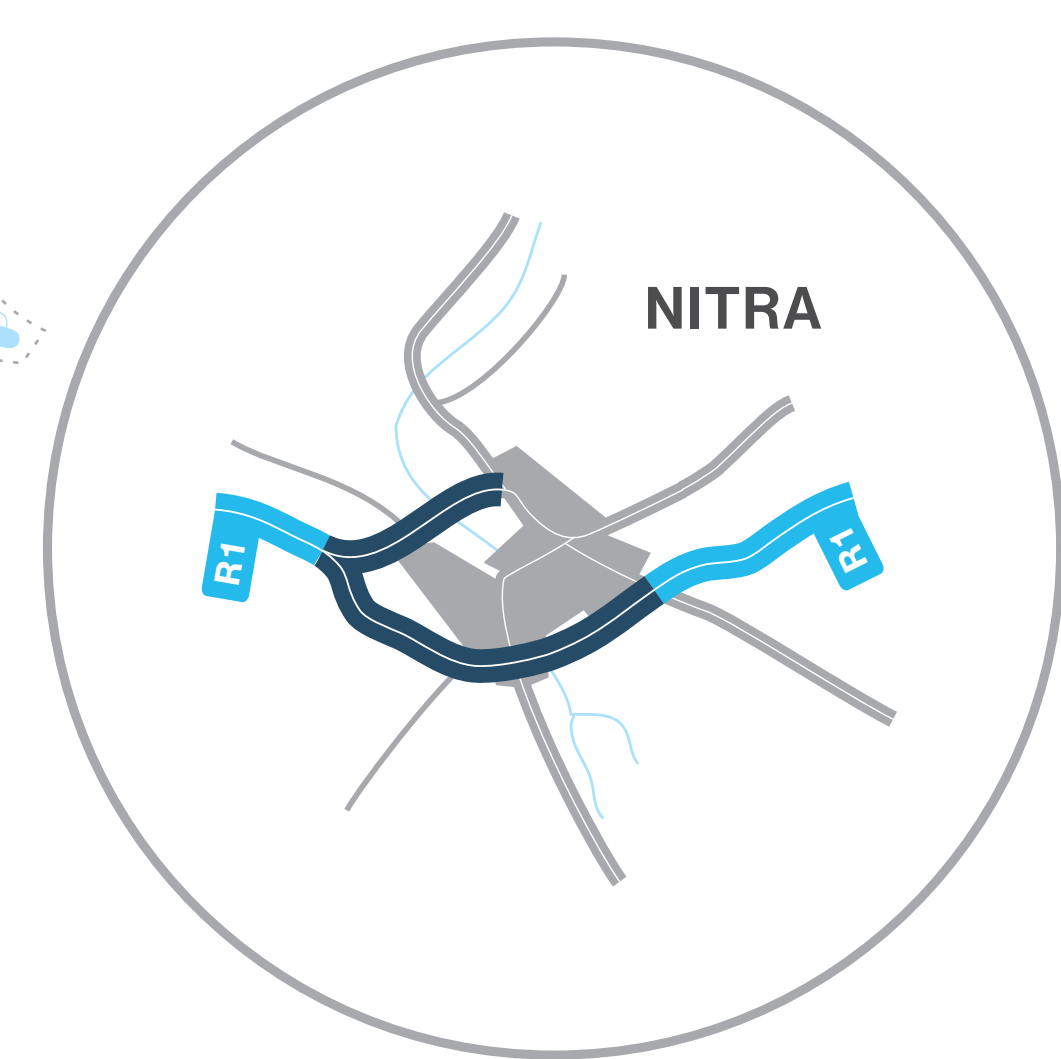
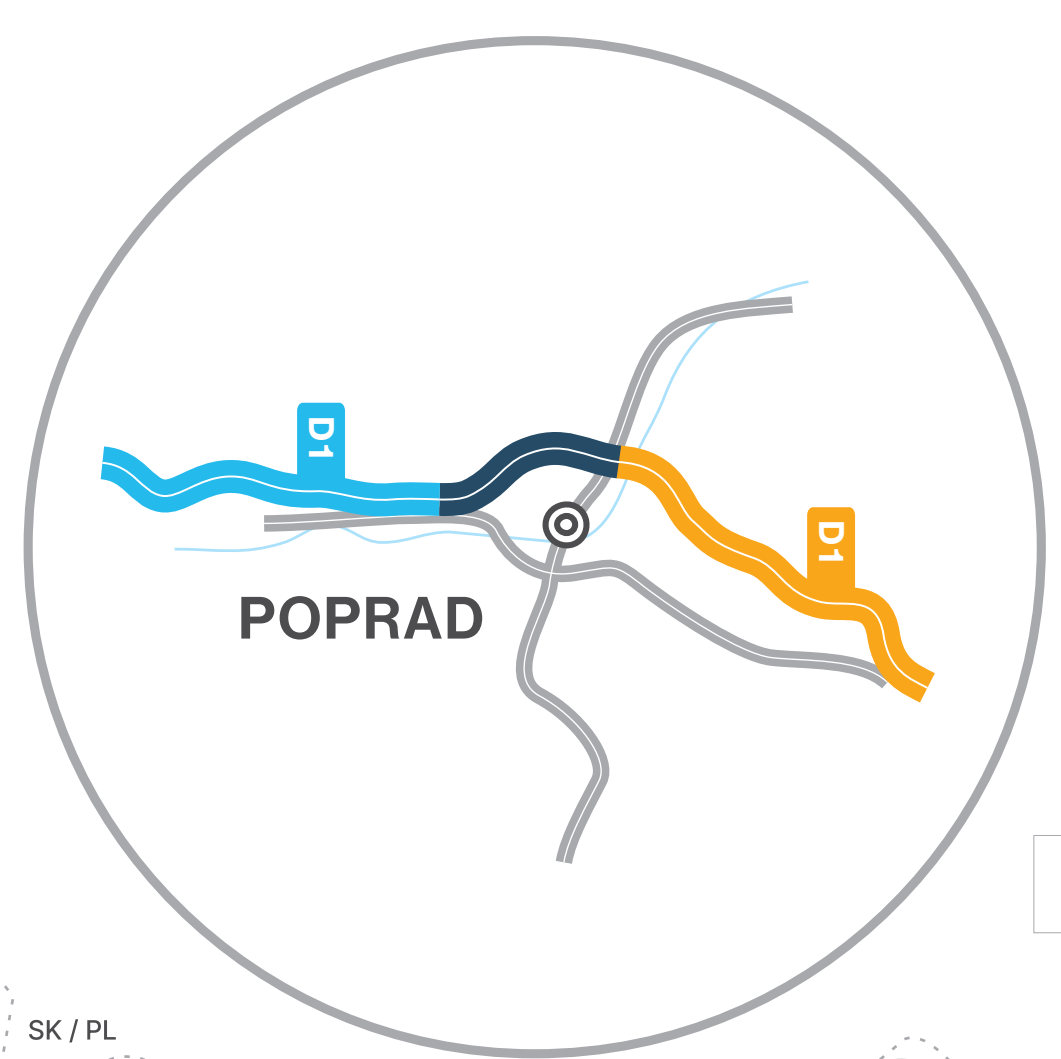
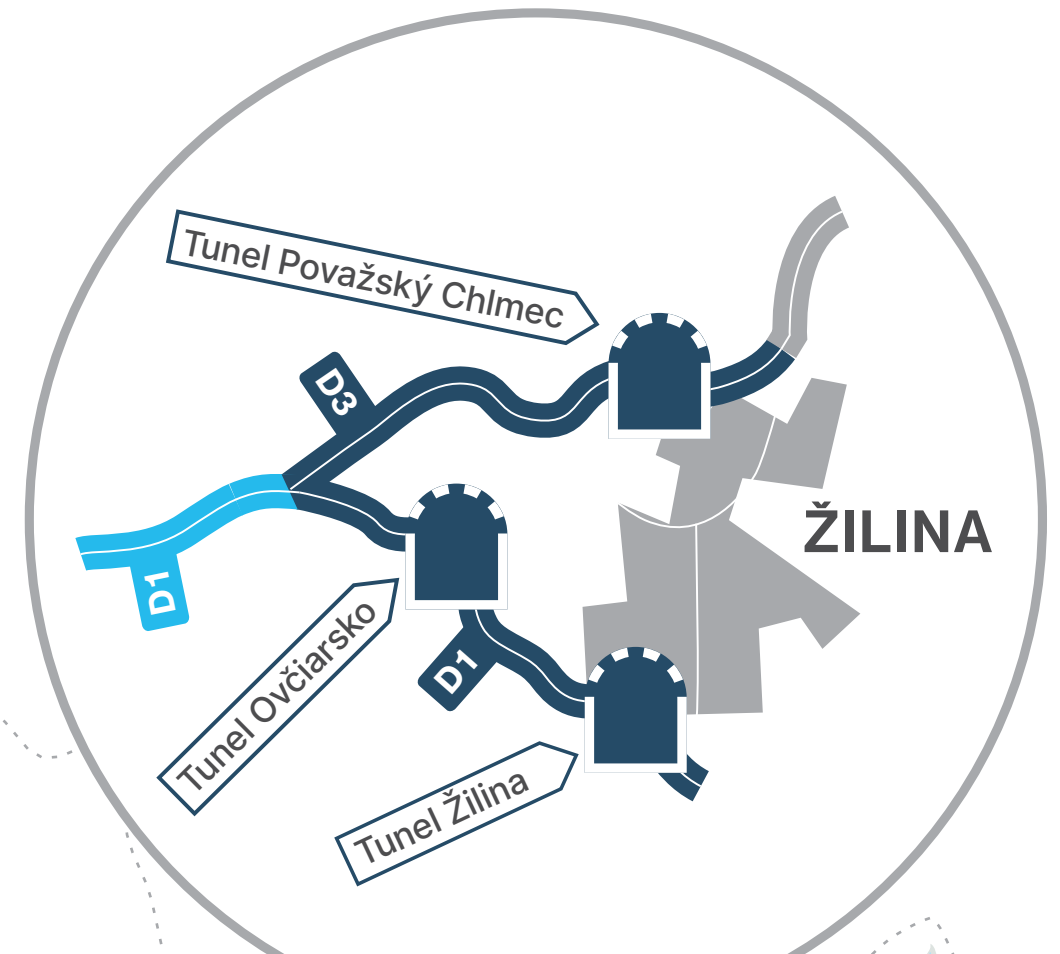
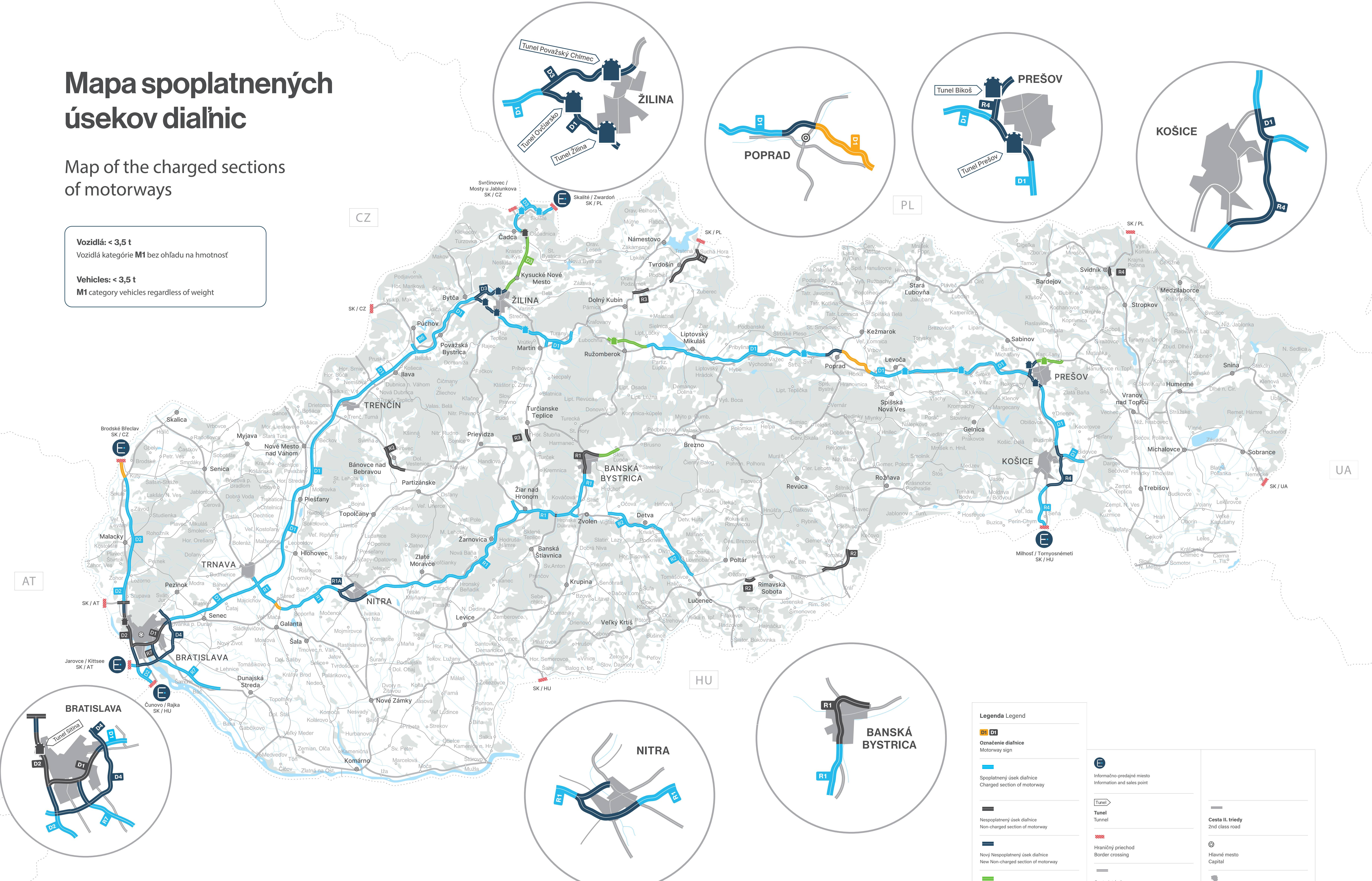


Mapa spoplatnených úsekov diaľnic

Map of the charged sections of motorways

Vozidlá: < 3,5 t
Vozidlá kategórie M1 bez ohľadu na hmotnosť

Vehicles: < 3,5 t
M1 category vehicles regardless of weight



Legenda Legend

| | |
|--|-------------------------------------|
| D1 D2 | Označenie diaľnice |
| Motorway sign | |
| | Spoplatnený úsek diaľnice |
| Charged section of motorway | |
| | Nespoplatnený úsek diaľnice |
| Non-charged section of motorway | |
| | Nový Nespoplatnený úsek diaľnice |
| New Non-charged section of motorway | |
| | Pripravené úseky diaľnice |
| Prepared sections of motorway | |
| | Dočasne nespoplatnený úsek diaľnice |
| Temporary Non-charged section of motorway | |

| | |
|------------------------------------|----------------------------|
| | Informačno-predajné miesto |
| Information and sales point | |
| | Tunnel |
| | Hraničný prechod |
| Border crossing | |
| | Cesta I. triedy |
| 1st class road | |
| | Cesta II. triedy |
| 2nd class road | |
| | Hlavné mesto |
| Capital | |
| | Krajské mesto |
| Regional capital | |
| | Okresné mesto |
| District town | |

